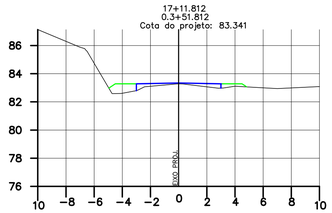

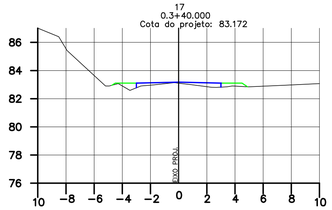

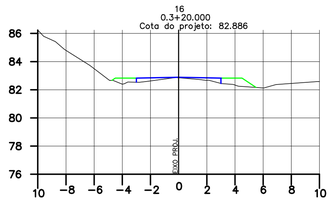

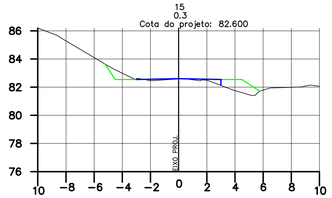

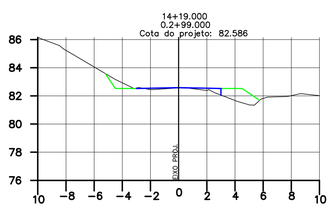

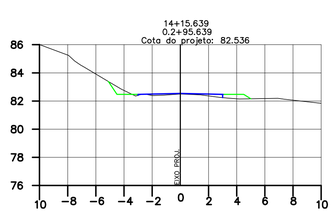

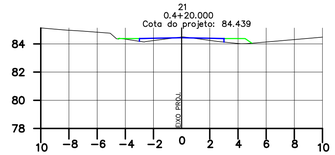

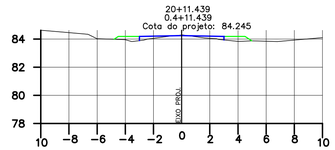

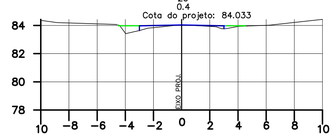

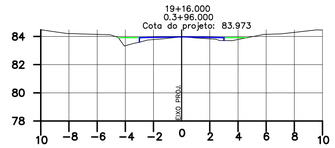

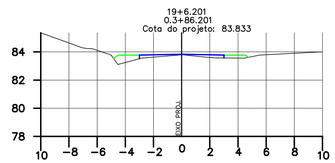

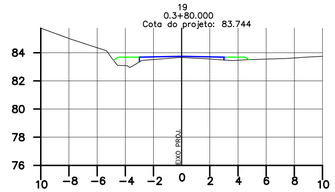

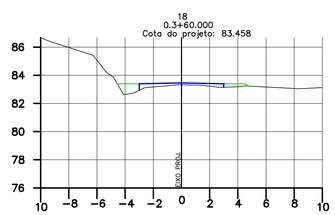

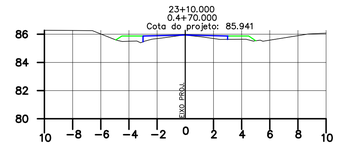

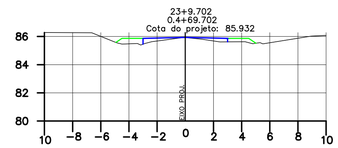

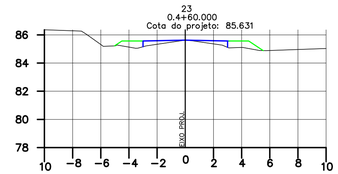

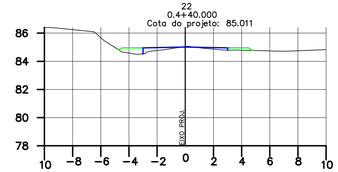

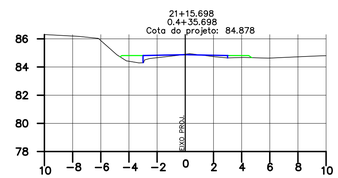

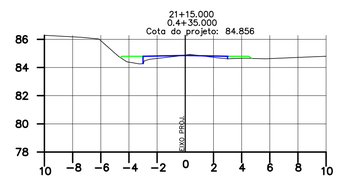

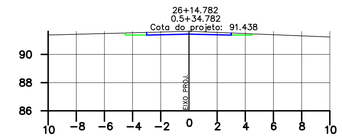

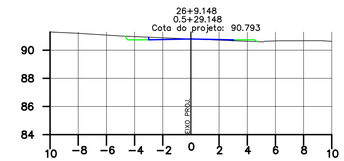

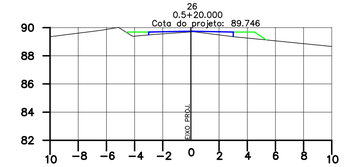

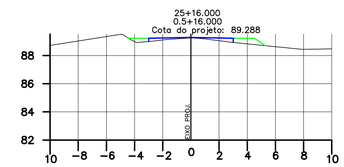

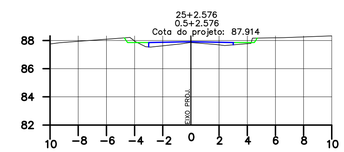

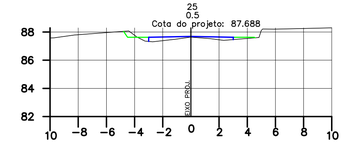

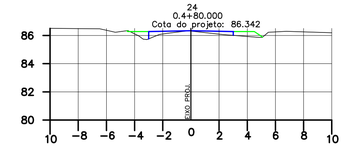

T O P O G R A F I A

MUNICÍPIO: NOVA TRENTO – S C				
OBRA: RUA HENRIQUE MESCHKE		CONTEÚDO: SEÇÕES TRANSVERSAIS		
PROJETO		TOPÓGRAFO		
DESENHO	ESCALA: H= 1/200 V= 1/200	DATA: MARCO/2011	ÁREA	PRANCHA: 4/4

ASSOCIAÇÃO DOS MUNICÍPIOS
DA REGIÃO DA GRANDE FLORIANÓPOLIS
"G R A N F P O L I S"
ASSESSORIA DE ENGENHARIA E ARQUITETURA