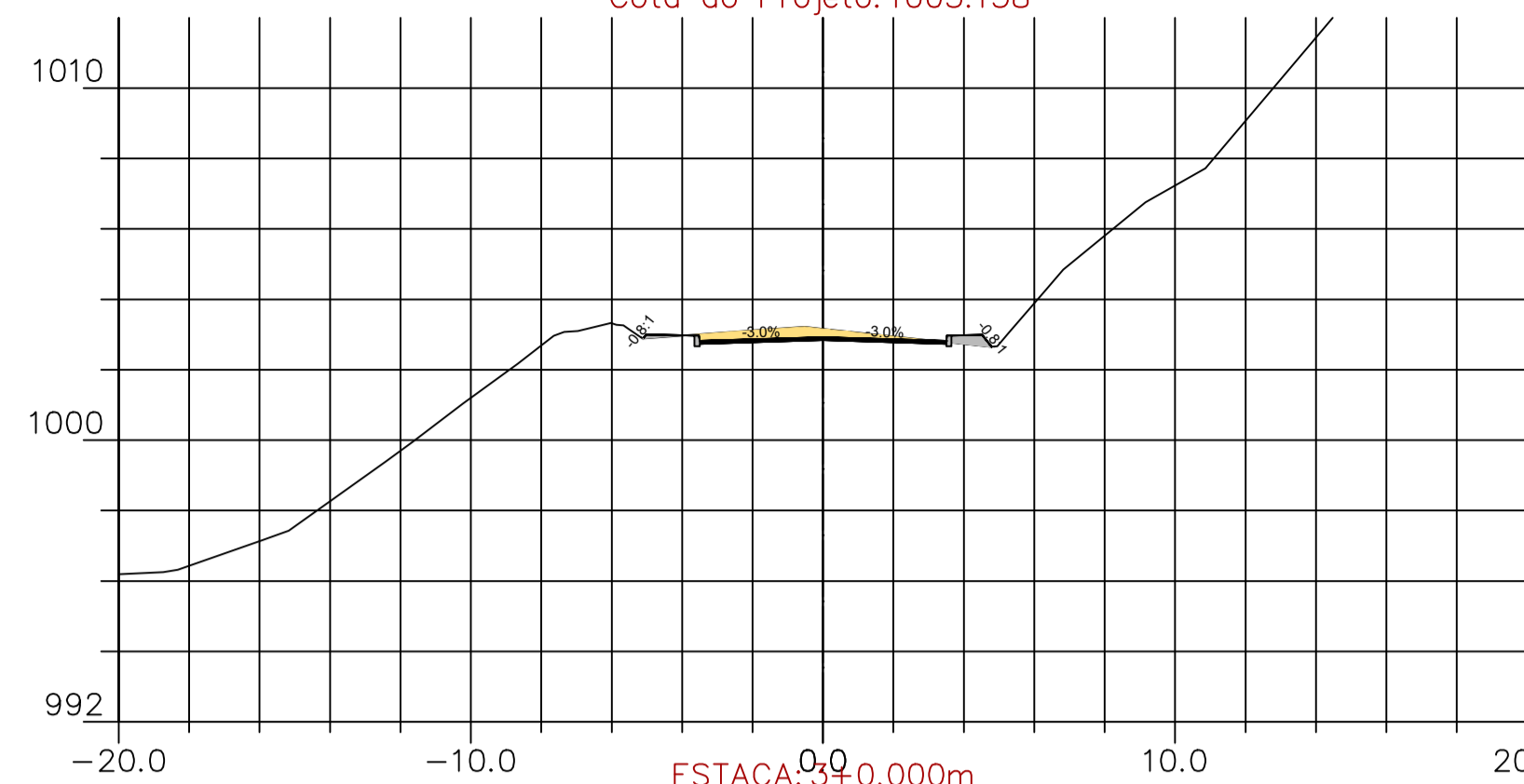
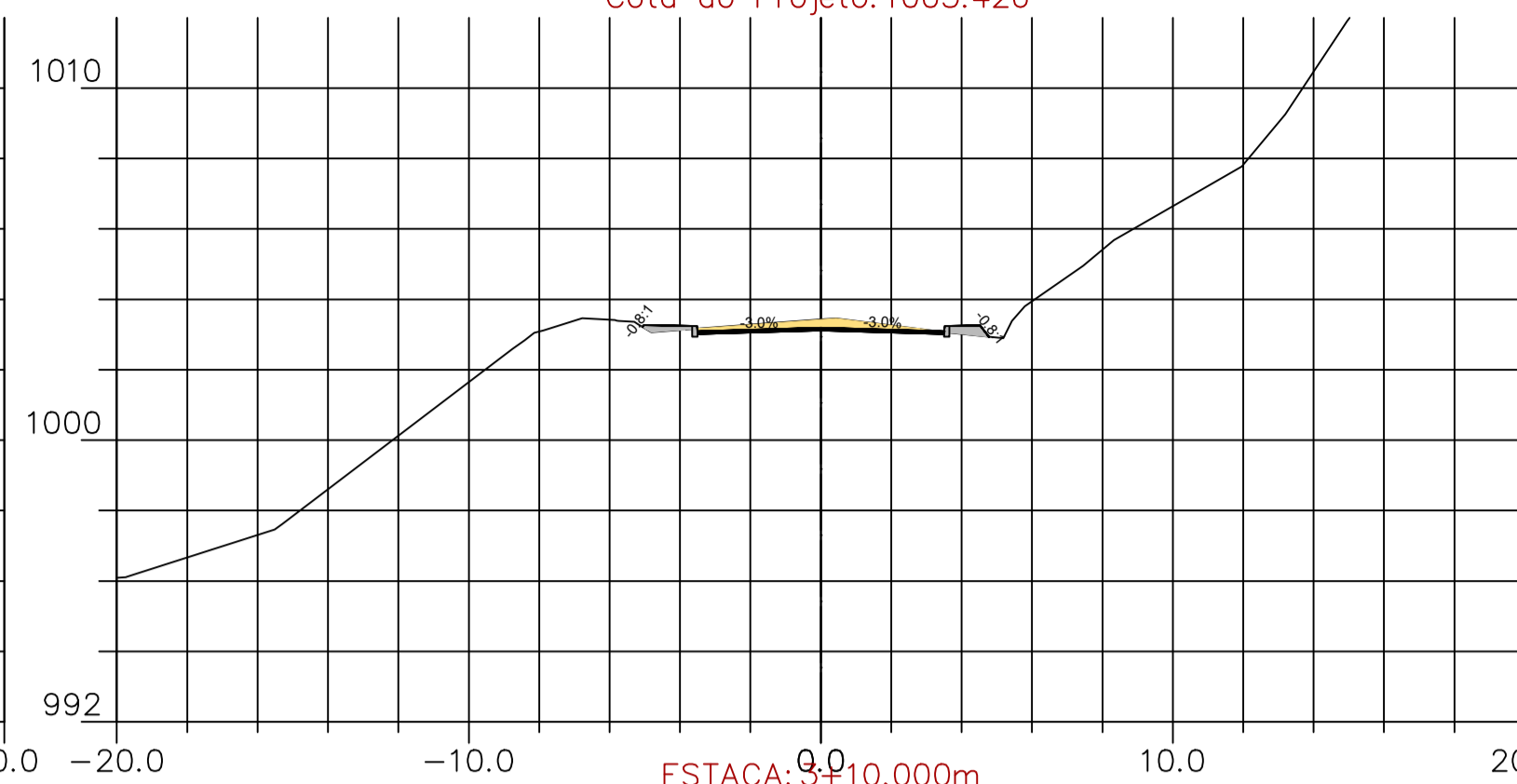


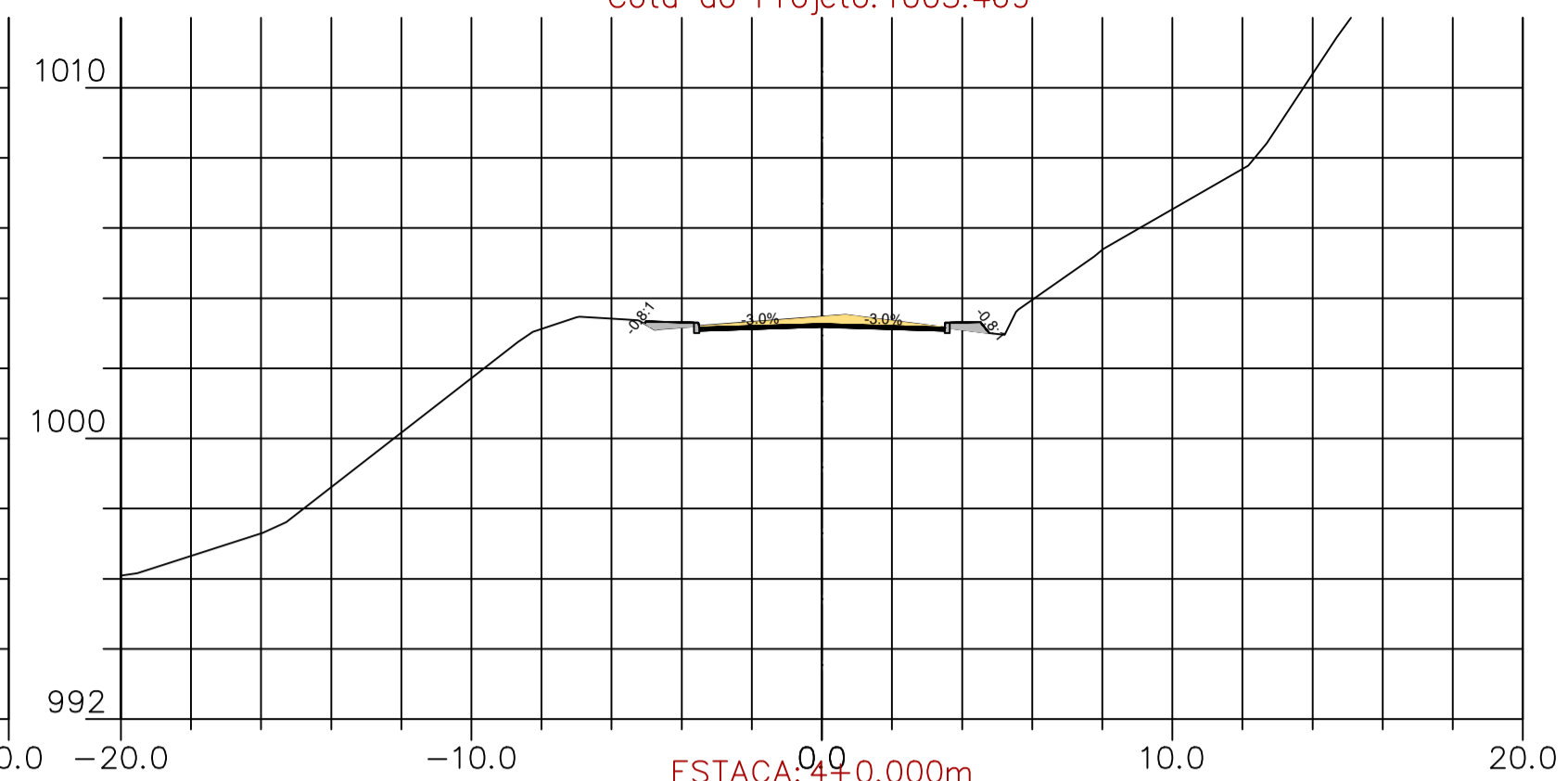
ESTACA: 2+0.000m  
Cota do Terreno: 1003.158  
Cota do Projeto: 1003.158



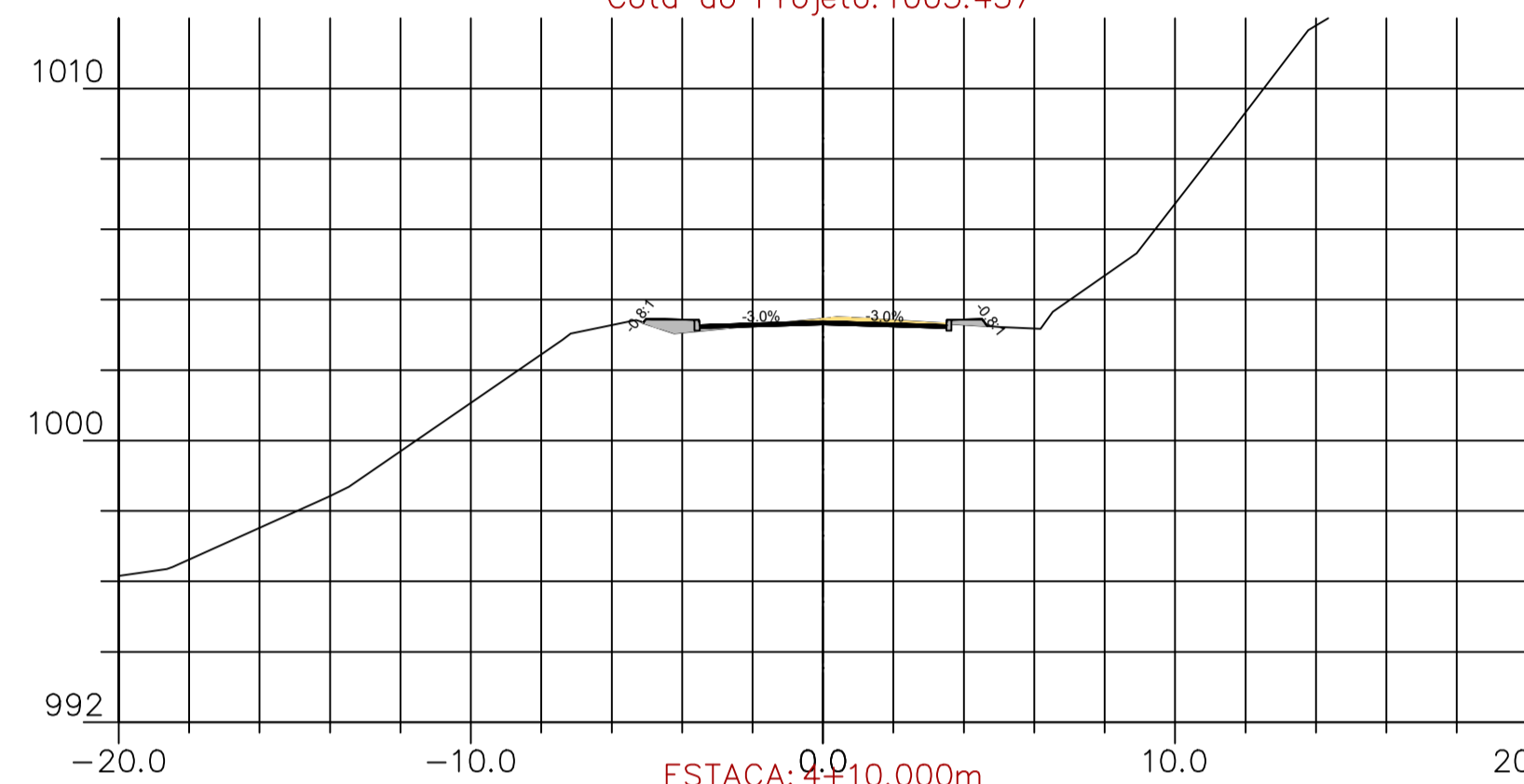
ESTACA: 2+8.106m  
Cota do Terreno: 1003.426  
Cota do Projeto: 1003.426



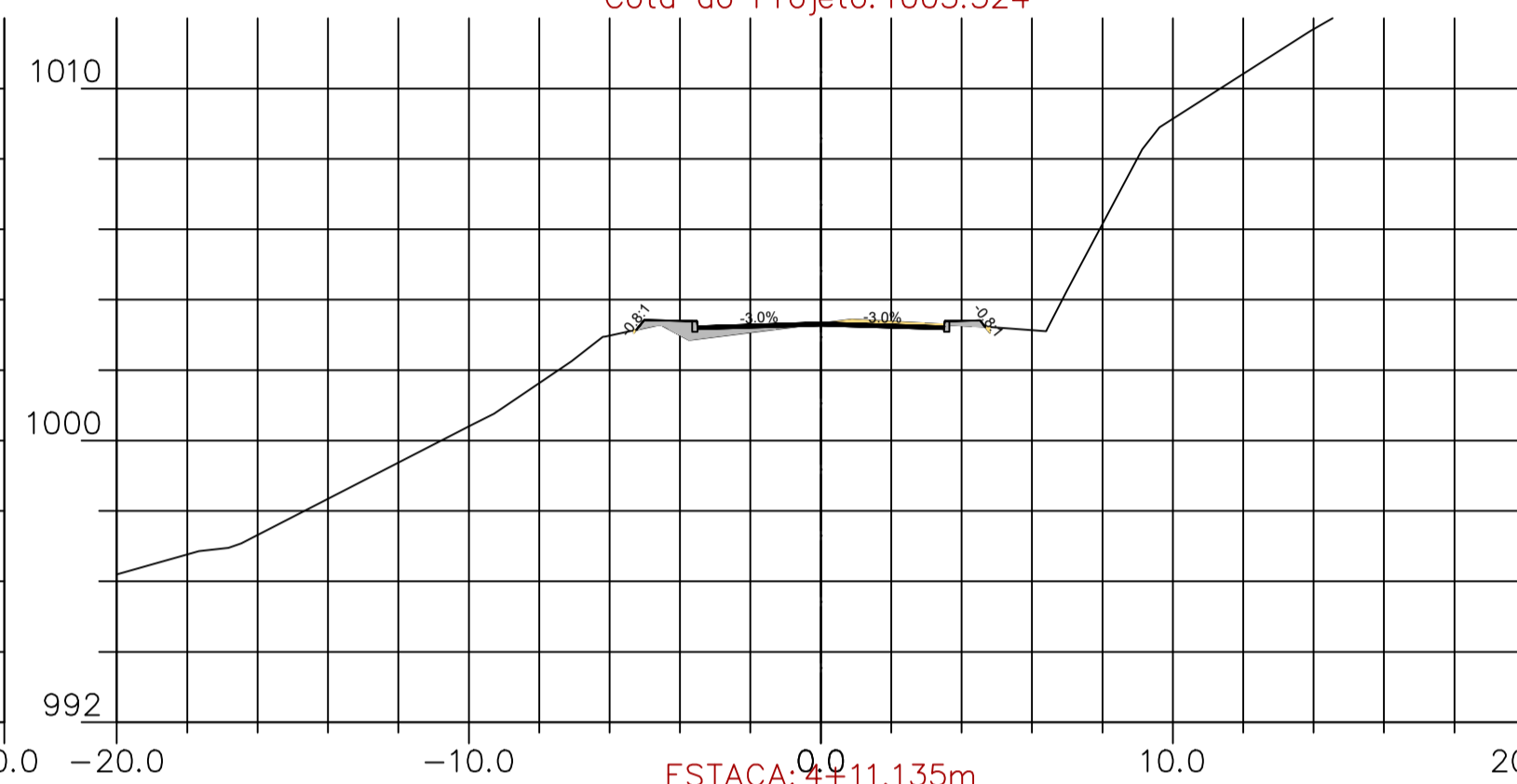
ESTACA: 2+10.000m  
Cota do Terreno: 1003.469  
Cota do Projeto: 1003.469



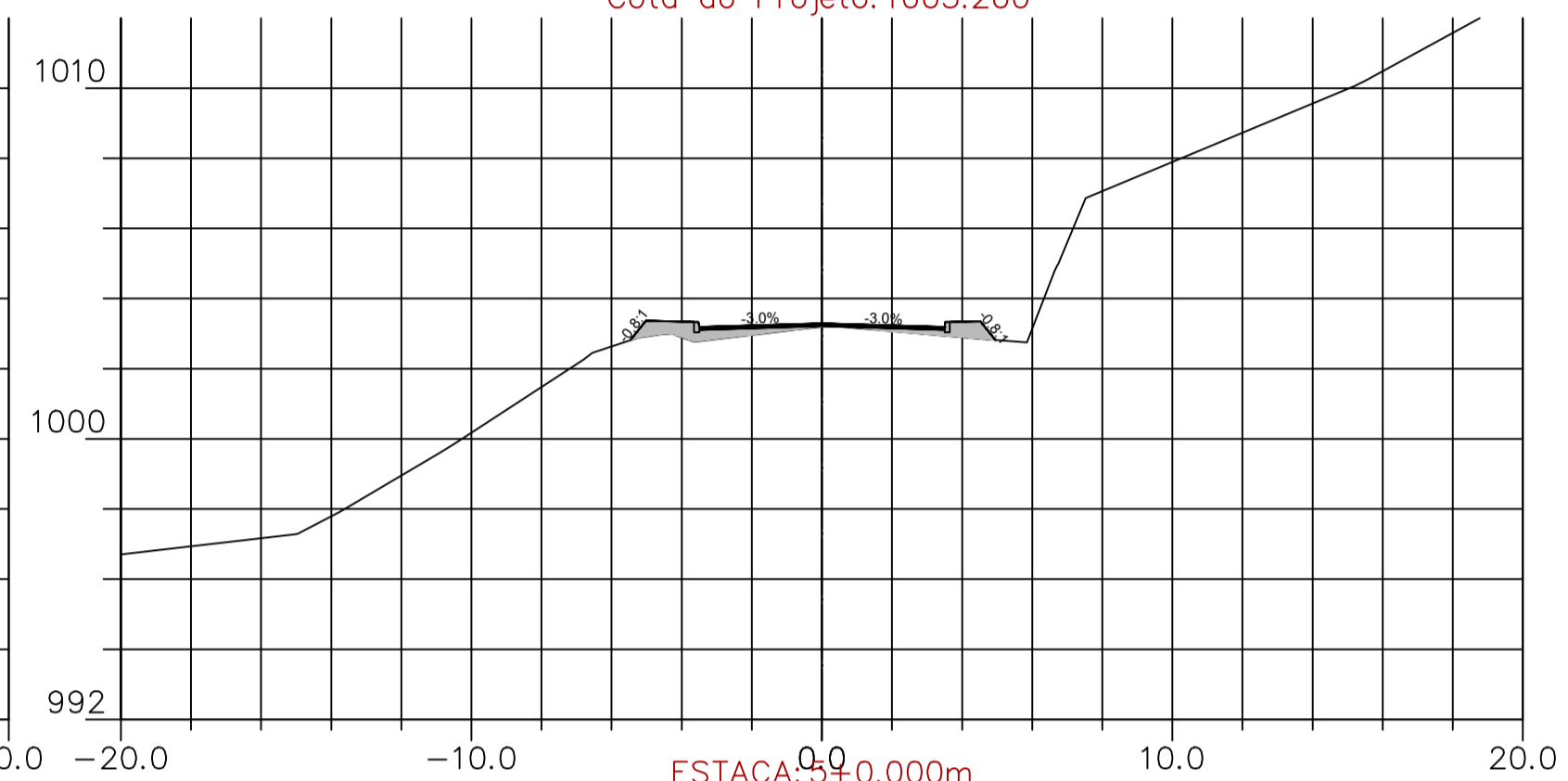
ESTACA: 3+0.000m  
Cota do Terreno: 1003.457  
Cota do Projeto: 1003.457



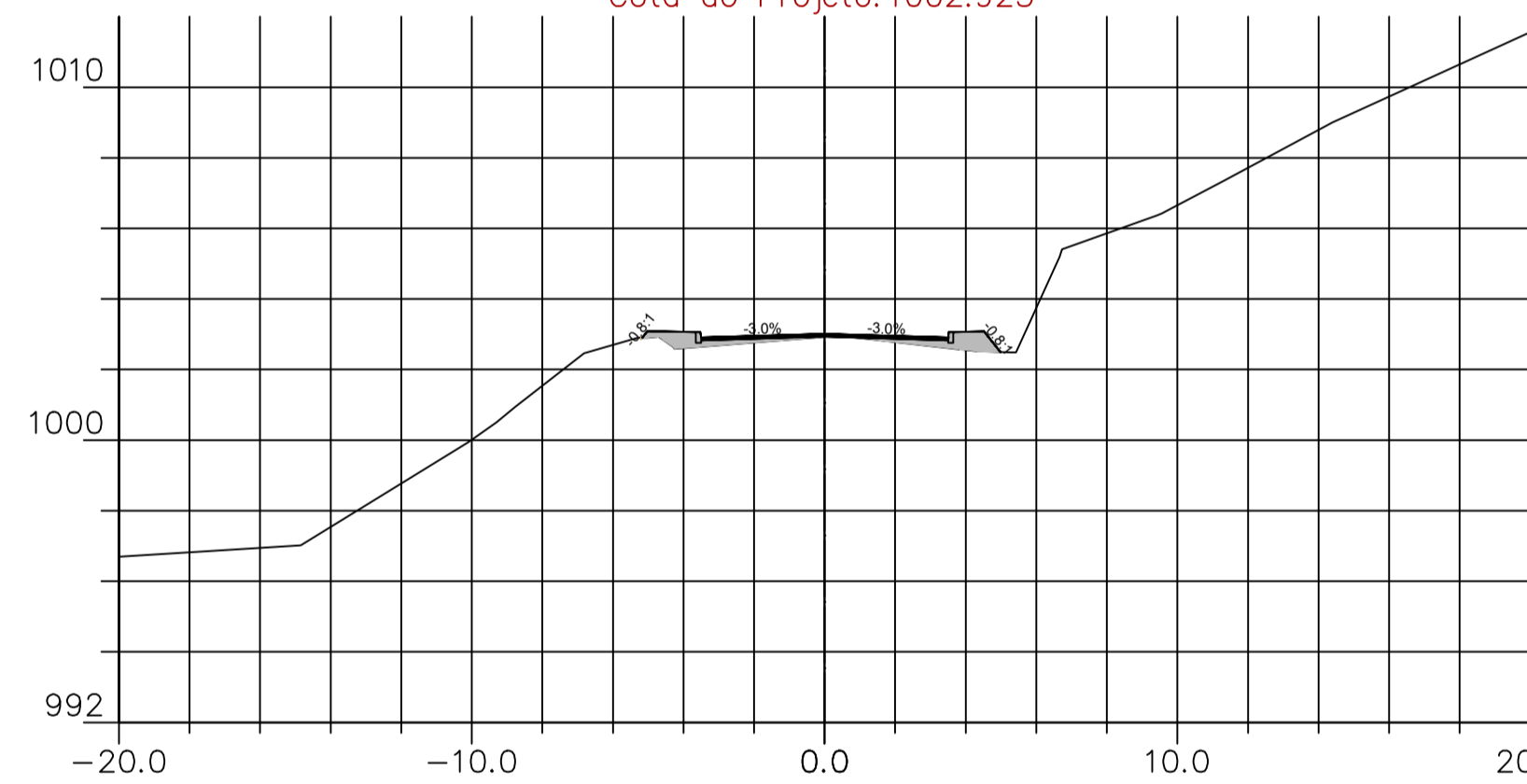
ESTACA: 3+10.000m  
Cota do Terreno: 1003.324  
Cota do Projeto: 1003.324



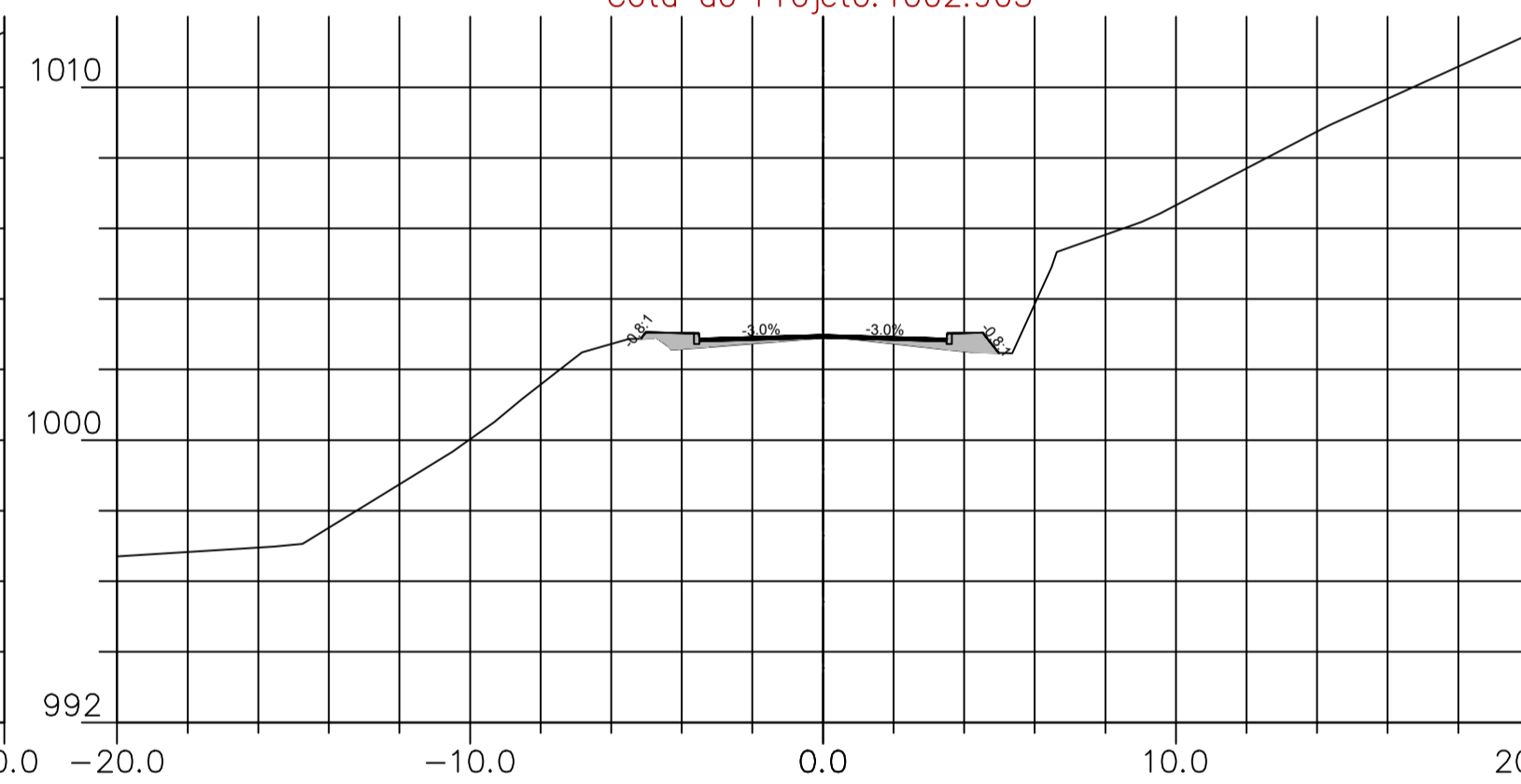
ESTACA: 3+40.000m  
Cota do Terreno: 1003.200  
Cota do Projeto: 1003.200



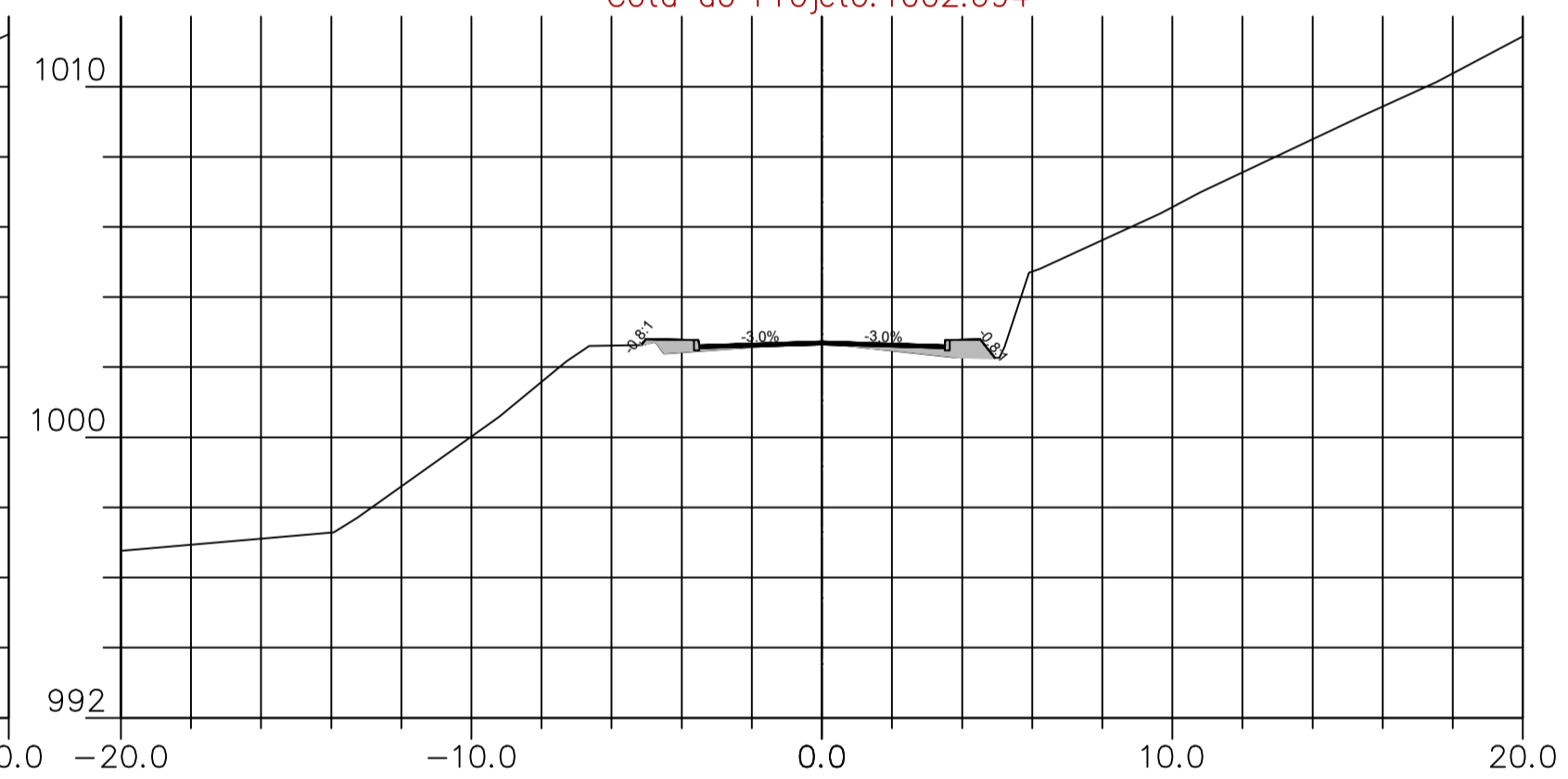
ESTACA: 4+10.000m  
Cota do Terreno: 1002.925  
Cota do Projeto: 1002.925



ESTACA: 4+11.135m  
Cota do Terreno: 1002.903  
Cota do Projeto: 1002.903



ESTACA: 5+0.000m  
Cota do Terreno: 1002.694  
Cota do Projeto: 1002.694




# PROJETO GEOMÉTRICO

MUNICÍPIO NOVA TRENTO – SC

OBRA	CONTEÚDO
RUA JOSÉ BATTISTI ARCHER	SEÇÕES TRANSVERSAIS DE TERRAPLANAGEM
PROJETO	APROVAÇÃO DA PREFEITURA
VINICIUS FELLER Engenheiro Civil CREA/SC 147.982-3	

REVISÃO	DATA	PRANCHA
VERSÃO INICIAL	SET/19	02/18



ASSOCIAÇÃO DOS MUNICÍPIOS  
DA REGIÃO DA GRANDE FLORIANÓPOLIS  
"GRANFOPOLIS"  
ASSESSORIA DE ENGENHARIA E ARQUITETURA